



PROPERTY ID: R4822606




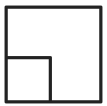


DATOS DESCRIPTIVOS DEL INMUEBLE	
Referencia catastral	7446532BC6874N0001BG
Localización	UR GRAN SOL 10(N) Suelo 03710 CALP (ALICANTE)
Clase	Urbano
Uso principal	Suelo sin edif.

PARCELA CATASTRAL	
Localización	UR GRAN SOL 10(N) CALP (ALICANTE)
Superficie gráfica	925 m ²

Residential Plot for sale in Calpe

€195,000

This beautiful spacious flat building plot is located at 1500 from the beach of La Fustera in Benissa. Water and electricity are available on the plot. On the plot is a house to realize of approximately 280 m2.

 0 m ²	 925
 0	 0



+34 609 97 72 62



www.homes-abroad.com



info@homes-abroad.com